

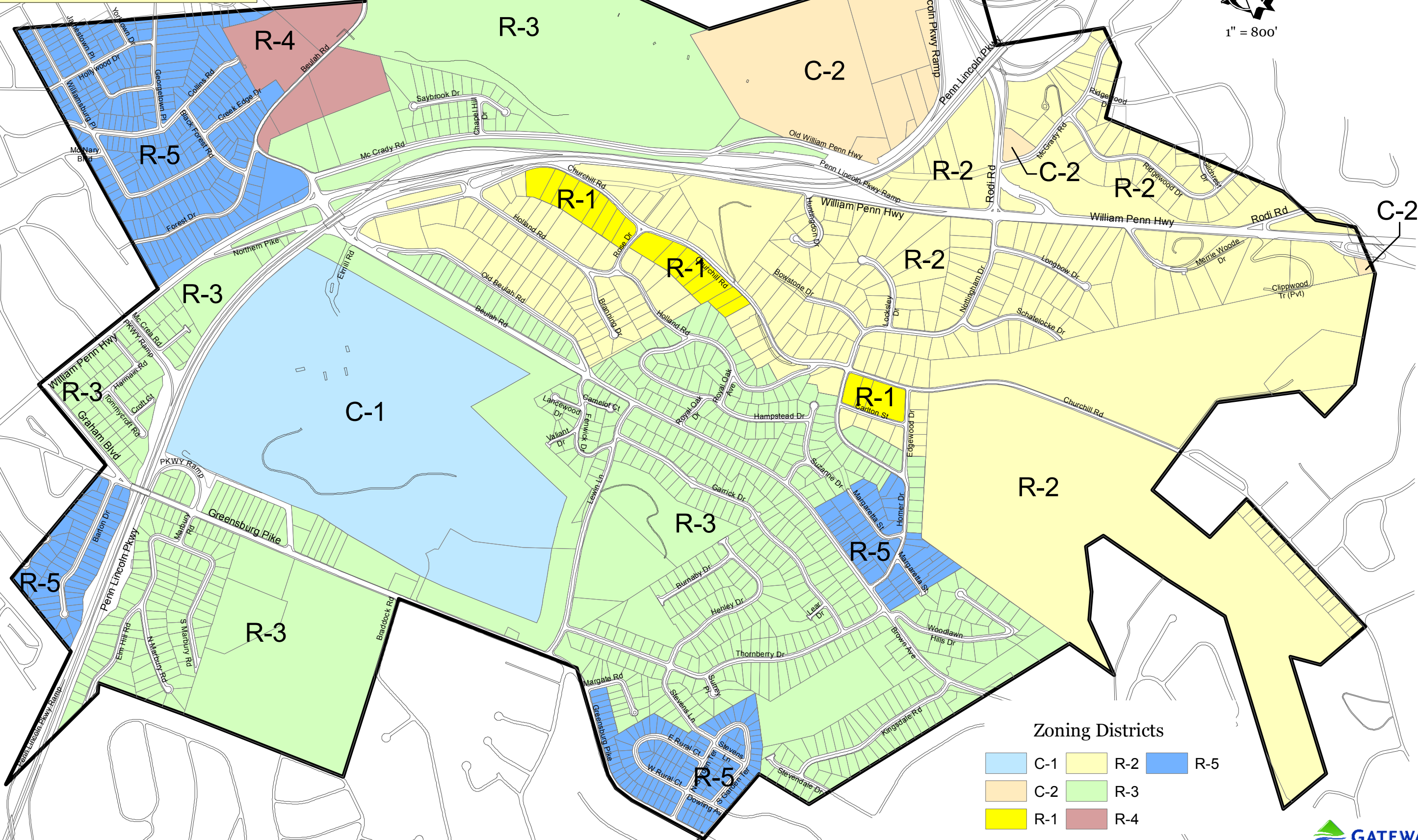
Churchill Borough Zoning Map

Date: August 20, 2008
Job #: C-31004-0808








Revision Date:



1" = 800'



Zoning Districts

- | | | | | | |
|---|-----|---|-----|---|-----|
|  | C-1 |  | R-2 |  | R-5 |
|  | C-2 |  | R-3 | | |
|  | R-1 |  | R-4 | | |

